

MALDIVES LAND AND SURVEY AUTHORITY

MINISTRY OF HOUSING AND INFRASTRUCTURE

Office (PABX): +(960) 3004300, Fax: +(960) 3004254

Email: survey@housing.gov.mv

Web: www.surveyofmaldives.gov.mv

Ameenee Magu, Maafannu, Male', 20392, Maldives.



CONTROL POINT DETAILS	Station Number PSM5580
Coordinate Information	
Geodetic	Grid
WGS 84	UTM Zone 43
Lat: N5°21'07.94"	E: 277308.883 m
Long: E72°59'25.56"	N: 591961.242 m
Ellp Height: -97.166 m	Orth Height: +1.143 m
Island Name: B.Dhigufaruvinagandu	Date: 09/06/2014

Monument description & method of survey:

- Concrete casted in 1ft diameter PVC pipe, length measuring 3ft, buried below ground, 1m s/s rod driven into the concrete as the centre mark. Monument labelled with s/s plate stating point ID.
- Below 500mm
- GNSS static survey post processing
- Vertical height relative to PSM5581

General site condition & access:

- Located towards north east of the island
- Easily accessible

Owner: Static Company Pvt. Ltd.

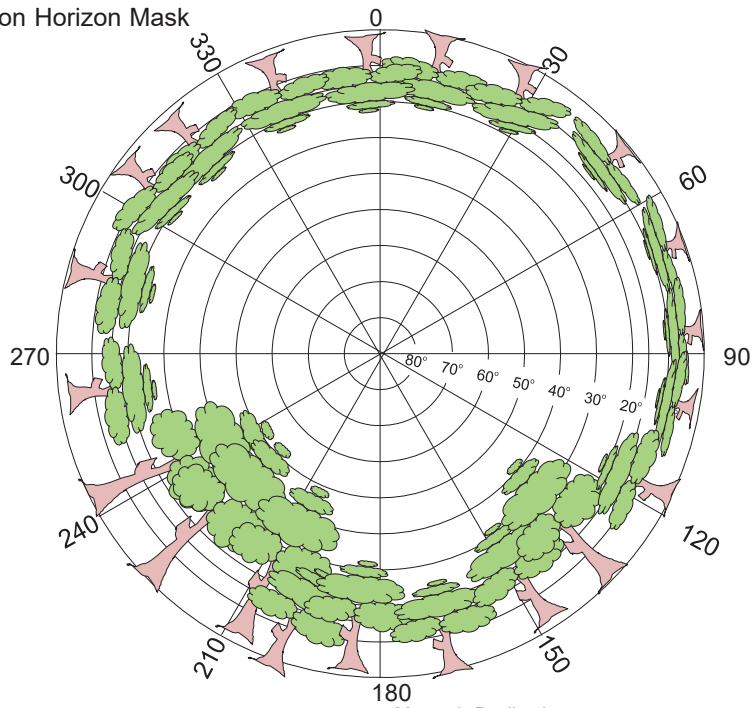


SITE INFORMATION

Station Number

P	S	M	5	5	8	0
---	---	---	---	---	---	---

Station Horizon Mask

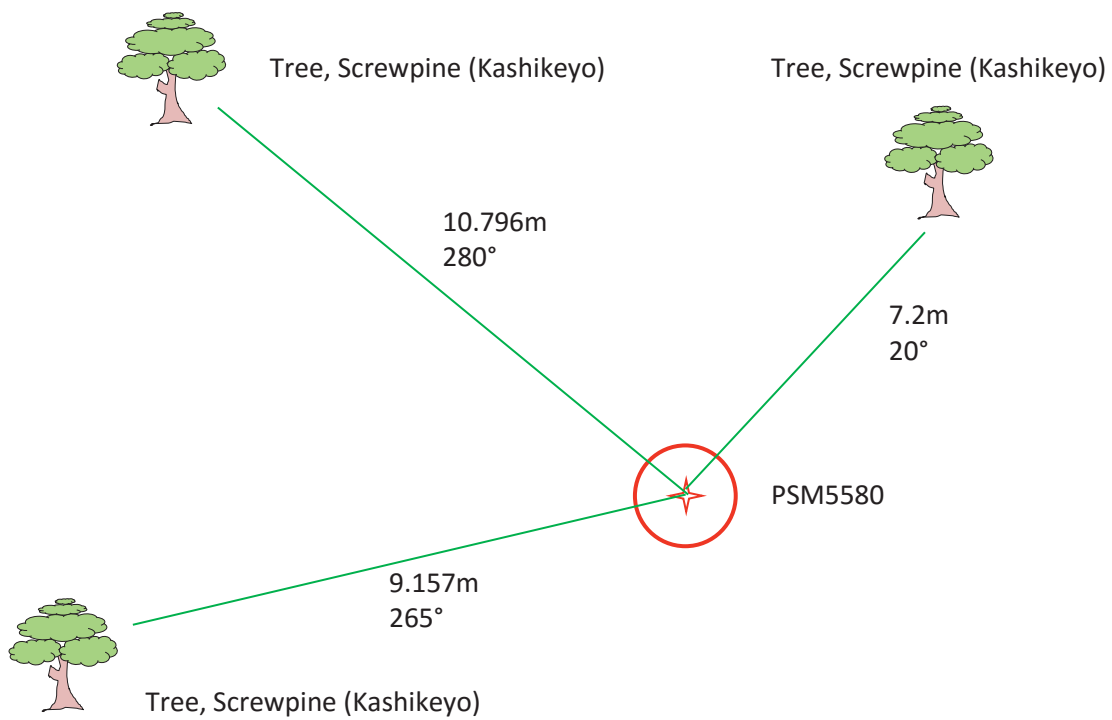
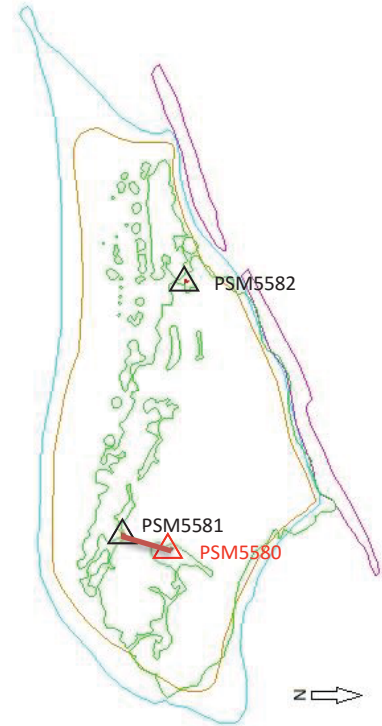


Height above Marker that horizon was mapped from 1.5 m

Magnetic Declination -----
 Declination applied to this figure?
 Yes No



Locality



Sketched by: Firdous Hussain

Scale: Not to scale

Date: 9th June 2014

MALDIVES LAND AND SURVEY AUTHORITY

MINISTRY OF HOUSING AND INFRASTRUCTURE

Office (PABX): +(960) 3004300, Fax: +(960) 3004254

Email: survey@housing.gov.mv

Web: www.surveyofmaldives.gov.mv

Ameenee Magu, Maafannu, Male', 20392, Maldives.



CONTROL POINT DETAILS	Station Number PSM5581
Coordinate Information	
Geodetic	Grid
WGS 84	UTM Zone 43
Lat: N5°21'07.04"	E: 277300.898 m
Long: E72°59'25.31"	N: 591933.570 m
Ellp Height: -97.153 m	Orth Height: +1.156 m
Island Name: B.Dhigufaruvinagandu	Date: 09/06/2014







Monument description & method of survey:

- Concrete casted in 1ft diameter PVC pipe, length measuring 3ft, buried below ground, 1m s/s rod driven into the concrete as the centre mark. Monument labelled with s/s plate stating point ID.
- Below 500mm
- GNSS static survey post processing
- Vertical height relative to MSL

General site condition & access:

- Located towards south east of the island
- Easily accessible

Owner: Static Company Pvt. Ltd.

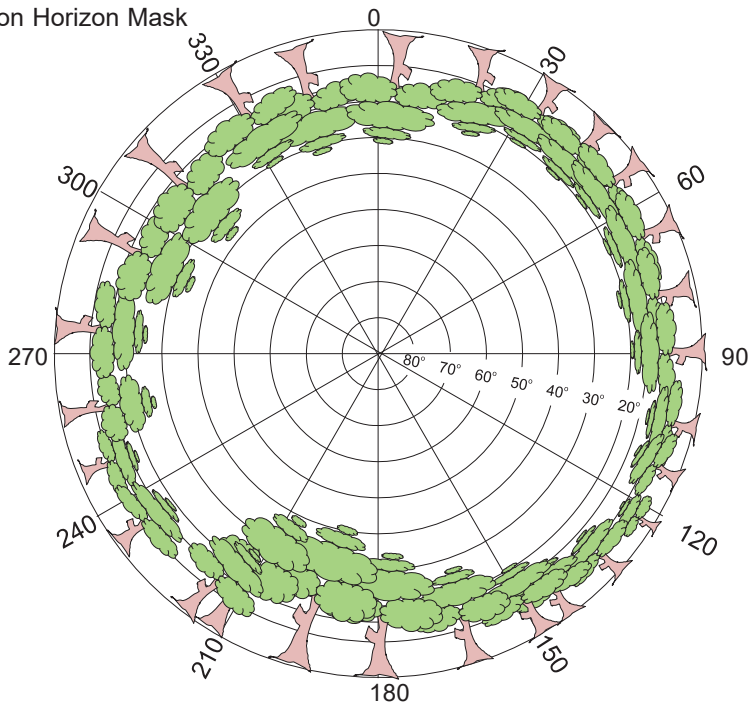
		
DOWN TOWARDS PSM	NORTH VIEW	EAST VIEW
		
FROM PSM UPTOWARDS SKY	SOUTH VIEW	WEST VIEW

SITE INFORMATION

Station Number

P	S	M	5	5	8	1
---	---	---	---	---	---	---

Station Horizon Mask

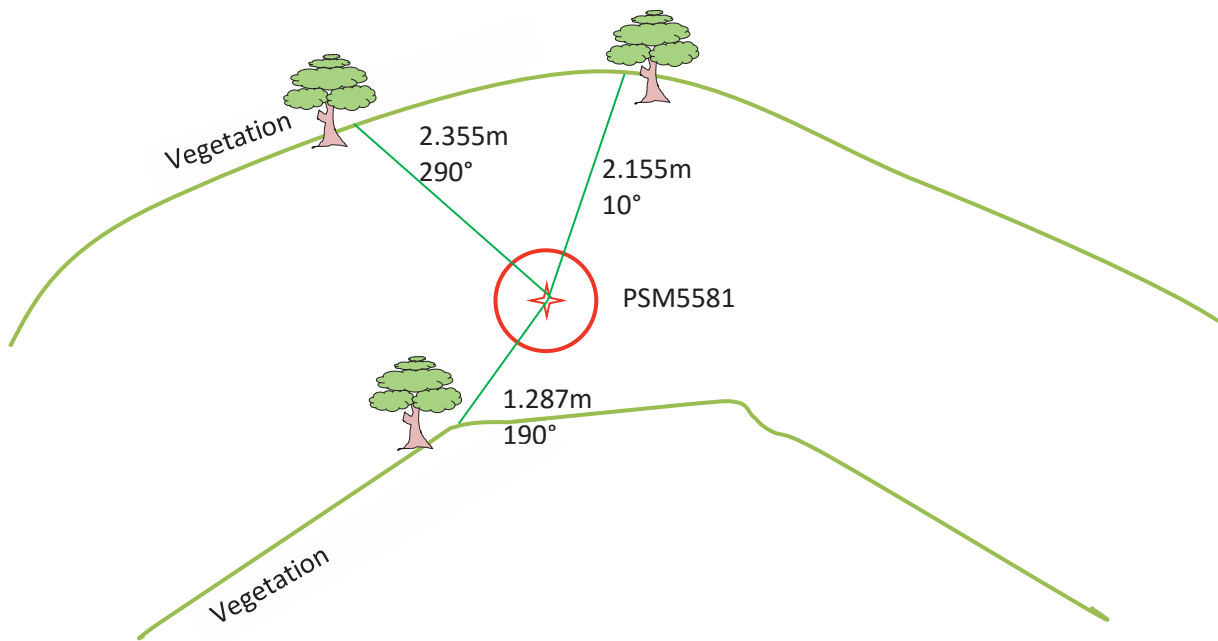
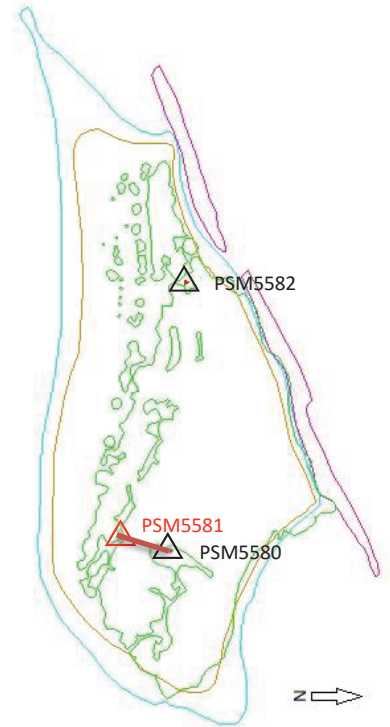


Height above Marker that horizon was mapped from 1.5 m

Magnetic Declination -----
 Declination applied to this figure?
 Yes No



Locality



Note: No noticeable structure or a distinguishable tree is seen in the vicinity of PSM5581. It is surrounded by vegetation of Sea lettuce trees (Magoo gas).

Sketched by: Firdous Hussain

Scale: Not to scale

Date: 9th June 2014

MALDIVES LAND AND SURVEY AUTHORITY

MINISTRY OF HOUSING AND INFRASTRUCTURE

Office (PABX): +(960) 3004300, Fax: +(960) 3004254

Email: survey@housing.gov.mv

Web: www.surveyofmaldives.gov.mv

Ameenee Magu, Maafannu, Male', 20392, Maldives.



CONTROL POINT DETAILS	Station Number PSM5582
Coordinate Information	
Geodetic	Grid
WGS 84	UTM Zone 43
Lat: N5°21'08.21"	E: 277154.383 m
Long: E72°59'20.54"	N: 591969.959 m
Ellp Height: -97.220 m	Orth Height: +1.096 m
Island Name: B.Dhigufaruvinagandu	Date: 09/06/2014


Monument description & method of survey:

- Concrete casted in 1ft diameter PVC pipe, length measuring 3ft, buried below ground, 1m s/s rod driven into the concrete as the centre mark. Monument labelled with s/s plate stating point ID.
- Below 500mm
- GNSS static survey post processing
- Vertical height relative to PSM5581

General site condition & access:

- Located towards north west of the island
- Easily accessible

Owner: Static Company Pvt. Ltd.

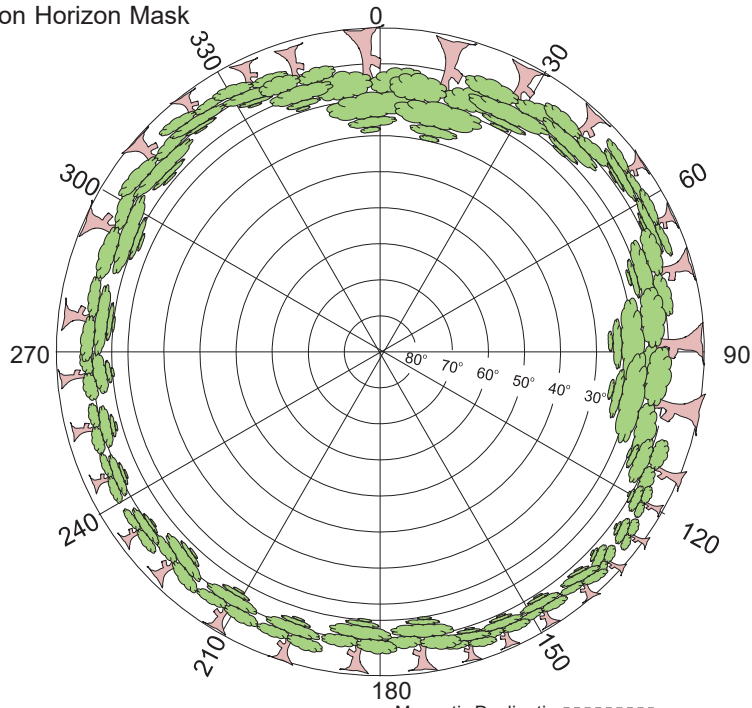


SITE INFORMATION

Station Number

P	S	M	5	5	8	2
---	---	---	---	---	---	---

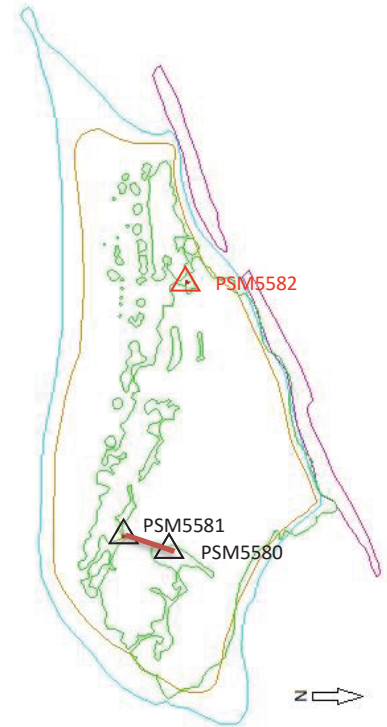
Station Horizon Mask



Height above Marker that horizon was mapped from 1.5 m

Magnetic Declination -----
 Declination applied to this figure?
 Yes No

Locality



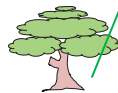
Tree, Iron wood (Kuredhi)

21.108m
290°



PSM5582

11.118m
190°



Tree, Iron wood (Kuredhi)

4.648m
90°



Small Tree, Alexander Laurel wood (Funa)



Sketched by: Firdous Hussain

Scale: Not to scale

Date: 9th June 2014